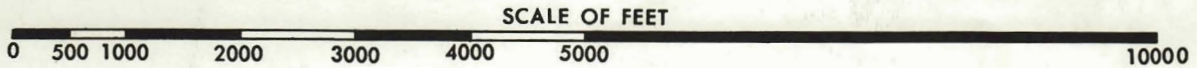


MAP OF THE PASCACK VALLEY

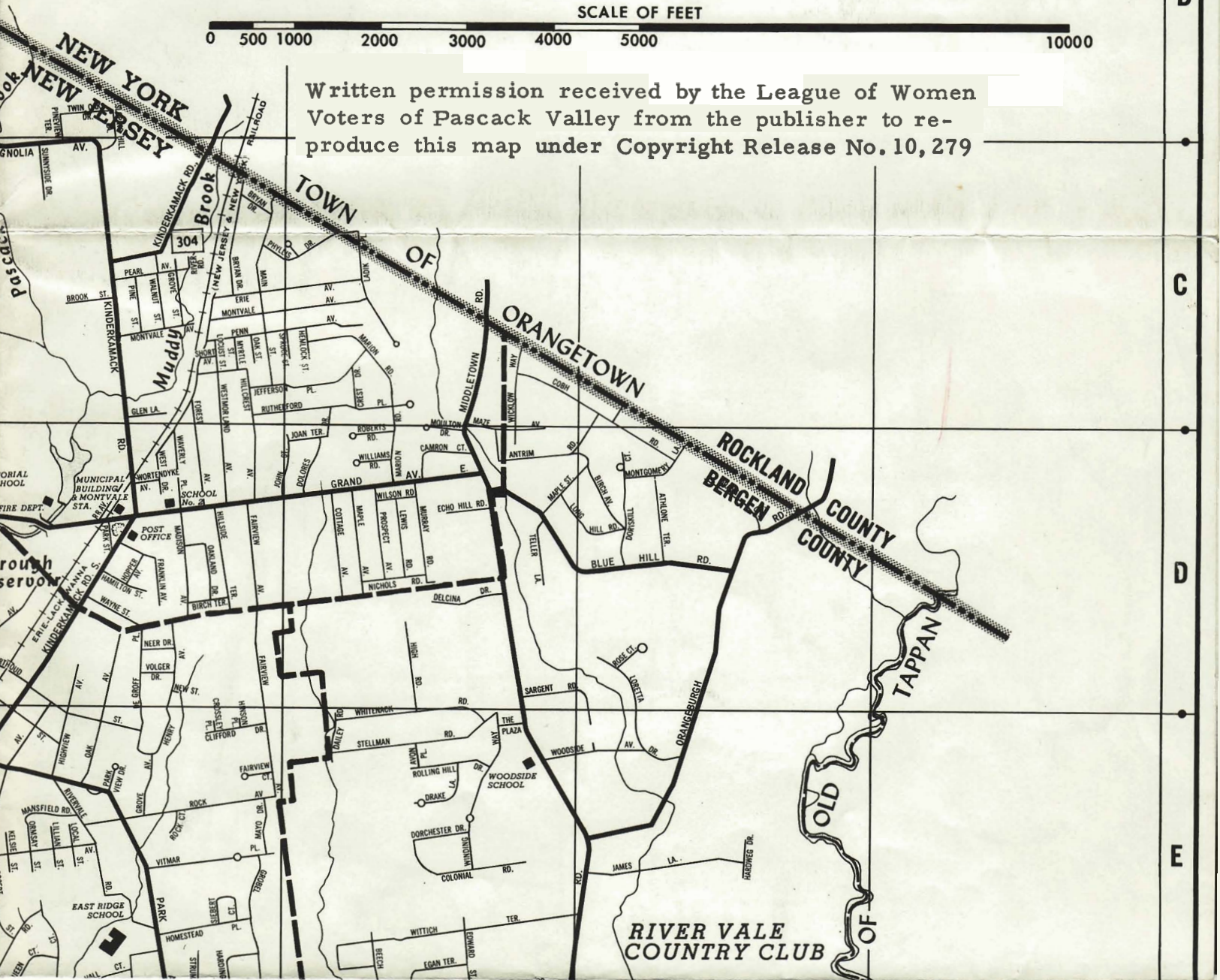
HILLSDALE PUBLIC LIBRARY
HILLSDALE, NEW JERSEY.

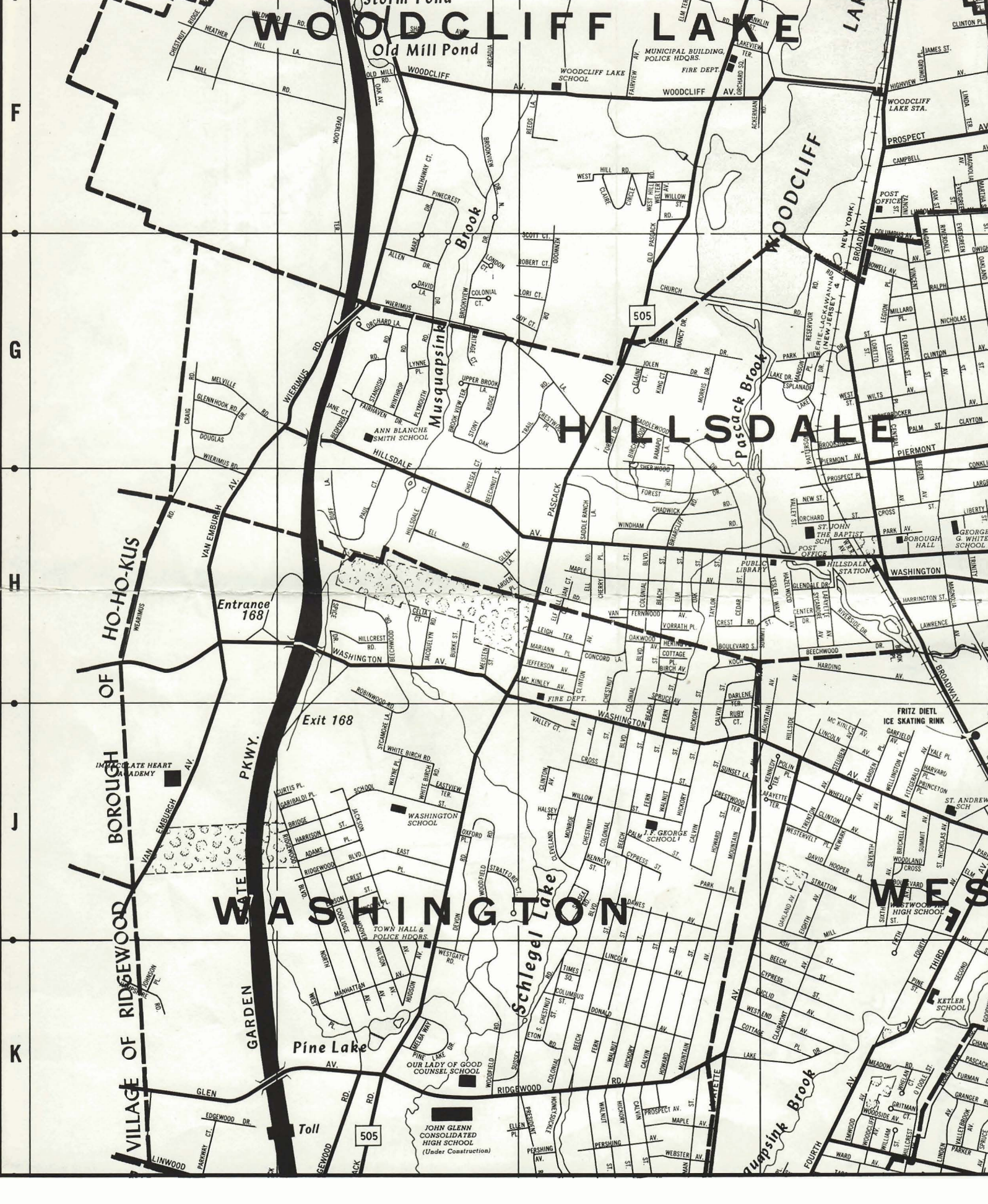
Copyright by C.S. HAMMOND & Company, Maplewood, N.J. 1963

Reproduction in whole or in part prohibited without written permission from the publisher.



Written permission received by the League of Women Voters of Pascack Valley from the publisher to reproduce this map under Copyright Release No. 10,279





WOODCLIFF LAKE

Storm Pond
Old Mill Pond

WOODCLIFF LAKE SCHOOL
MUNICIPAL BUILDING, POLICE HDQRS.
FIRE DEPT.

HILLSDALE

WASHINGTON

VILLAGE OF RIDGEWOOD
BOROUGH OF HO-HO-KUS

GARDEN STATE PKWY.

505

Entrance 168

Exit 168

Pine Lake

JOHN GLENN CONSOLIDATED HIGH SCHOOL
(Under Construction)

TOWN HALL & POLICE HDQRS.

OUR LADY OF GOOD COUNSEL SCHOOL

WASHINGTON SCHOOL

ANN BLANCHE SMITH SCHOOL

HILLSDALE

Musquapsink Brook

WOODCLIFF

Musquapsink Brook

Pascack Brook

WESTES

FRITZ DIETL ICE SKATING RINK

HILLSDALE STATION

PIERMONT

WOODCLIFF LAKE STA.

F

G

H

J

K

